

NOTICE!!

These documents have been scanned!

Do not place un-scanned documents beneath this notice!

Do not remove this notice from this file!

GPO Jacket No. 560-102
Print Order 61540
Rise Business Services, LLC
Job=AZ15 5/16/2019



Box Number= AZ15054



Claim Begin-End: AMC412202-AMC412203

1 Initial Receipt



AZ15054-8

AMC411759-AMC412495

United States Department of the Interior
Bureau of Land Management
 LANDS/RECREATION & PLANNING
 ONE N CENTRAL AVE
 PHOENIX, AZ 85004 -2203
 Phone: 602-417-9200

Receipt

No: 2463062

Transaction #: 2539225		ENTERED INTO COMPUTER	
Date of Transaction: 11/15/2011			
CUSTOMER:		DEC 14 2011	
	BONANZA GOLDFIELDS 2415 E CAMELBACK RD SUITE 700 PHOENIX, AZ 85016-4288 US		

LINE #	QTY	DESCRIPTION	REMARKS	UNIT PRICE	TOTAL
1	2.00	LOCATABLE MINERALS / MINING CLAIMS- NEW, UNADJUD, ONE OR MORE AUTH NOS / NEW MINING CLAIM LOCATION FEE \$34 CASES: AMC412202/\$34.00, AMC412203/\$34.00		- n/a -	68.00
2	2.00	LOCATABLE MINERALS / MINING CLAIMS- NEW, UNADJUD, ONE OR MORE AUTH NOS / NEW MINING CLAIM PROCESSING FEE \$15 CASES: AMC412202/\$15.00, AMC412203/\$15.00		- n/a -	30.00
3	2.00	LOCATABLE MINERALS / MINING CLAIMS- NEW, UNADJUD, ONE OR MORE AUTH NOS / NEW MINING CLAIM MAINT FEE \$140 CASES: AMC412202/\$140.00, AMC412203/\$140.00		- n/a -	280.00
TOTAL:					\$378.00

PAYMENT INFORMATION			
1	AMOUNT:	378.00	POSTMARKED: N/A
	TYPE:	CHECK	RECEIVED: 11/15/2011
	CHECK NO:	6163	
	NAME:	AURIC RESOURCES INTERNATIONAL INC PO BOX 1738 WICKENBURG AZ 85358 US	

REMARKS

This receipt was generated by the automated BLM Collections and Billing System and is a paper representation of a portion of the official electronic record contained therein.

NOTICE!!

These documents have been scanned!

Do not place un-scanned documents beneath this notice!

Do not remove this notice from this file!

GPO Jacket No. 560-102
Print Order 61540
Rise Business Services, LLC
Job=AZ15 5/16/2019



Box Number= AZ15054



Claim Begin-End: AMC412202-AMC412203

2 Correspondence



AZ15054-8

AMC411759-AMC412495

**NO
DOCUMENTS
FOUND**

NO DOCUMENTS FOUND
NO DOCUMENTS FOUND

NOTICE!!

These documents have been scanned!

Do not place un-scanned documents beneath this notice!

Do not remove this notice from this file!

GPO Jacket No. 560-102
Print Order 61540
Rise Business Services, LLC
Job=AZ15 5/16/2019



Box Number= AZ15054



Claim Begin-End: AMC412202-AMC412203

3 Transfers



AZ15054-8

AMC411759-AMC412495

**NO
DOCUMENTS
FOUND**

NO DOCUMENTS FOUND
NO DOCUMENTS FOUND

NOTICE!!

These documents have been scanned!

Do not place un-scanned documents beneath this notice!

Do not remove this notice from this file!

GPO Jacket No. 560-102
Print Order 61540
Rise Business Services, LLC
Job=AZ15 5/16/2019



Box Number= AZ15054



Claim Begin-End: AMC412202-AMC412203

4 Miscellaneous



AZ15054-8

AMC411759-AMC412495

**NO
DOCUMENTS
FOUND**

NO DOCUMENTS FOUND
NO DOCUMENTS FOUND

NOTICE!!

These documents have been scanned!

Do not place un-scanned documents beneath this notice!

Do not remove this notice from this file!

GPO Jacket No. 560-102
Print Order 61540
Rise Business Services, LLC
Job=AZ15 5/16/2019



Box Number= AZ15054



Claim Begin-End: AMC412202-AMC412203

5 Annual Filings



AZ15054-8

AMC411759-AMC412495

DEPARTMENT OF THE INTERIOR
BUREAU OF LAND MANAGEMENT
MINING CLAIMS

Run Date/Time: 8/6/2019

MC Maintenance Fees Paid Through the BLM Pay Portal
(by Date Paid)

Page 95 Of 102

CBS Receipt: 4521120

Printed For Lead File # AMC412202

Agency Tracking ID: 1564597148

Assessment Year: 2020

Number of BLM Serial Nr: 8

Paid On: 7/31/2019

Total Amount Paid: \$1,320.00

Claim Name	BLM Serial No	Lead File No	Amount Paid
DCM 4	AMC411445	AMC411442	\$165.00
DCM 5	AMC411446	AMC411442	\$165.00
DCM 6	AMC411447	AMC411442	\$165.00
DCM 10	AMC411451	AMC411442	\$165.00
DCM 11	AMC411452	AMC411442	\$165.00
DCM 12	AMC411453	AMC411442	\$165.00
DCM 6	AMC412202	AMC412202	\$165.00
DCM 12	AMC412203	AMC412202	\$165.00

United States Department of the Interior
Bureau of Land Management
 BUSINESS & SUPPORT SVCS DIV
 ONE N CENTRAL AVE SUITE 800
 PHOENIX, AZ 85004 -4427
 Phone: 602-417-9200

Receipt	
No:	4521120

Transaction #: 4641759	
Date of Transaction: 07/31/2019	
CUSTOMER:	
FRANK N HAWKINS 2222 W CLEARVIEW TRL ANTHEM,AZ 85086 US	

LINE #	QTY	DESCRIPTION	REMARKS	UNIT PRICE	TOTAL
1	1.00	LOCATABLE MINERALS / MINING CLAIMS- NOT NEW-UNADJUD,ONE AUTH NO. ONLY / MINING CLAIM MONEY RECEIVED CASES: AMC411445/\$1320.00		- n/a -	1320.00
TOTAL:					\$1,320.00

PAYMENT INFORMATION			
NOTE: Items will appear on credit card statement as "BLM O Mining Claim".			
1	AMOUNT:	1320.00	POSTMARKED: N/A
	TYPE:	CREDIT CARD	RECEIVED: 07/31/2019
	NAME:	FRANK N HAWKINS 2222 W CLEARVIEW TRL ANTHEM AZ 85086 US	
	CARD NO:	XXXXXXXXXXXX2060	AUTH CODE: 031568
	NAME ON CARD:	FRANK N HAWKINS	
	SIGNATURE:	INTERNET	

REMARKS

This receipt was generated by the automated BLM Collections and Billing System and is a paper representation of a portion of the official electronic record contained therein.

UNITED STATES
DEPARTMENT OF THE INTERIOR
BUREAU OF LAND MANAGEMENT
**MAINTENANCE FEE PAYMENT FORM FOR
LODE CLAIMS, MILL SITES, AND TUNNEL SITES**

411442

412202

Remitter Name: Bonanza Goldfields Corp.
Mailing Address: 6440 Sky Pointe Dr., Ste 140-149
City, State, Zip: Las Vegas, NV 89131

Check here if this is a change of address.

FOR COUNTY RECORDER'S USE

No. of claims/sites 8
x \$155 per claim/site
Total due BLM \$ 1240

- The maintenance fee may be paid by cash, check, money order, Bureau of Land Management (BLM) Declining Deposit Account, or credit card (VISA, American Express, Discover, or MasterCard). Payments must be remitted to the BLM State Office where your claim or site is recorded and received on or before September 1. If the payment is mailed, the envelope must be postmarked by a bona fide delivery service on or before September 1 and received at the proper BLM State Office within 15 calendar days after the due date. Payments may also be made by telephone using a credit card. A complete listing of BLM State Offices with their addresses and phone numbers can be found at <http://www.blm.gov>.
- The maintenance fee for the following claim(s)/site(s) applies to the assessment year 2019.

CLAIM/SITE NAME	BLM SERIAL NO.
DCM 4	AMC411445
DCM 5	AMC411446
DCM 6	AMC411447
DCM 10	AMC411451
DCM 11	AMC411452
DCM 12	AMC411453
DCM 6 Extension	AMC412202
DCM 12 Extension	AMC412203

Use a separate sheet for additional claim/site names, serial numbers, and claimant names and addresses.

4239868

ENTERED
(Continued on page 2)
AUG 23 2018
BY: SC

RECEIVED
BLM STATE OFFICE
2018 AUG 17 P 2:31
PHOENIX, ARIZONA

United States Department of the Interior
Bureau of Land Management
 DIV OF LANDS, MINRLS & ENERGY
 ONE N CENTRAL AVE
 PHOENIX, AZ 85004 -4427
 Phone: 602-417-9200

Receipt

No: 4239868

Transaction #: 4355278	
Date of Transaction: 08/20/2018	
CUSTOMER:	
BONANZA GOLDFIELDS CORP 6440 SKY POINTE DR STE 140-149 LAS VEGAS,NV 89131-4047 US	

LINE #	QTY	DESCRIPTION	REMARKS	UNIT PRICE	TOTAL
1	1.00	LOCATABLE MINERALS / MINING CLAIMS- NOT NEW-UNADJUD,ONE AUTH NO. ONLY / MINING CLAIM MONEY RECEIVED CASES: AMC411445/\$1240.00	MAINT/2019/8	- n/a -	1240.00
TOTAL:					\$1,240.00

PAYMENT INFORMATION			
1	AMOUNT:	1240.00	POSTMARKED: N/A
	TYPE:	CHECK	RECEIVED: 08/17/2018
	CHECK NO:	1615	
	NAME:	SEARCHLIGHT EXPLORATION LLC 6440 SKY POINTE DR STE 140-149 LAS VEGAS NV 89131-4047 US	

REMARKS	

This receipt was generated by the automated BLM Collections and Billing System and is a paper representation of a portion of the official electronic record contained therein.

Bauman
6440 Sky Pointe Dr.,
Ste 140-149
Las Vegas, NV 89131

LA VEGAS
NV 890
15 AUG '18
PM 4 L



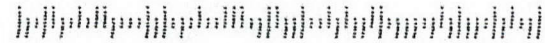
DC1

RECEIVED
BLM AZ STATE OFFICE
2018 AUG 17 P 2:31
PHOENIX, ARIZONA

BLM - Arizona State Office
1 N. Central Ave, Ste 800
Phoenix, AZ 85004

Attn: Mining Claims

85004-442700



Run Date: 09/05/17

Run Time: 02:33 PM

**DEPARTMENT OF THE INTERIOR
BUREAU OF LAND MANAGEMENT
MINING CLAIMS**

MC Maintenance Fees Paid Through the BLM Pay Portal

CBS Receipt: 3966799

Printed For Lead File # AMC412202

Agency Tracking ID: 1504132452

Assessment Year: 2018

Number of BLM Serial Nr: 8

Paid On: 08/30/2017

Total Amount Paid: \$1,240.00

Claim Name	BLM Serial No	Lead File No	Amount Paid
DCM 4	AMC411445	AMC411442	\$155.00
DCM 5	AMC411446	AMC411442	\$155.00
DCM 6	AMC411447	AMC411442	\$155.00
DCM 10	AMC411451	AMC411442	\$155.00
DCM 11	AMC411452	AMC411442	\$155.00
DCM 12	AMC411453	AMC411442	\$155.00
DCM 6	AMC412202	AMC412202	\$155.00
DCM 12	AMC412203	AMC412202	\$155.00

United States Department of the Interior
Bureau of Land Management
 BUSINESS & SUPPORT SVCS DIV
 ONE N CENTRAL AVE SUITE 800
 PHOENIX, AZ 85004 -4427
 Phone: 602-417-9200

Receipt

No: 3966799

Transaction #: 4076683	
Date of Transaction: 08/30/2017	
CUSTOMER:	
FREDERICK C BAUMAN 6440 SKY POINTE DR LAS VEGAS,NV 89131 US	

LINE #	QTY	DESCRIPTION	REMARKS	UNIT PRICE	TOTAL
1	1.00	LOCATABLE MINERALS / MINING CLAIMS- NOT NEW-UNADJUD,ONE AUTH NO. ONLY / MINING CLAIM MONEY RECEIVED CASES: AMC411452/\$1240.00		- n/a -	1240.00
TOTAL:					\$1,240.00

PAYMENT INFORMATION			
NOTE: Items will appear on credit card statement as "BLM O Mining Claim".			
1	AMOUNT:	1240.00	POSTMARKED: N/A
	TYPE:	CREDIT CARD	RECEIVED: 08/30/2017
	NAME:	FREDERICK C BAUMAN 6440 SKY POINTE DR LAS VEGAS NV 89131 US	
	CARD NO:	XXXXXXXXXXXX2503	AUTH CODE: 151531
	NAME ON CARD:	FREDERICK C BAUMAN	
	EXPIRES:	02/2020	
	SIGNATURE:		

REMARKS

This receipt was generated by the automated BLM Collections and Billing System and is a paper representation of a portion of the official electronic record contained therein.

Run Date: 09/08/16

Run Time: 12:27 PM

**DEPARTMENT OF THE INTERIOR
BUREAU OF LAND MANAGEMENT
MINING CLAIMS**

MC Maintenance Fees Paid Through the BLM Pay Portal

CBS Receipt: 3633660

Printed For Lead File # **AMC412202**

Agency Tracking ID: 1471454125

Assessment Year: 2017

Number of BLM Serial Nr: 7

Paid On: 08/17/2016

Total Amount Paid: \$1,085.00

Claim Name	BLM Serial No	Lead File No	Amount Paid
DCM 5	AMC411446	AMC411442	\$155.00
DCM 6	AMC411447	AMC411442	\$155.00
DCM 10	AMC411451	AMC411442	\$155.00
DCM 11	AMC411452	AMC411442	\$155.00
DCM 12	AMC411453	AMC411442	\$155.00
DCM 6	AMC412202	AMC412202	\$155.00
DCM 12	AMC412203	AMC412202	\$155.00

United States Department of the Interior
Bureau of Land Management
 BUSINESS & SUPPORT SVCS DIV
 ONE N CENTRAL AVE SUITE 800
 PHOENIX, AZ 85004 -4427
 Phone: (602) 417-9200

Receipt

No: 3633660

Transaction #: 3737501	
Date of Transaction: 08/17/2016	
CUSTOMER:	
GOLD STAR RESOURCES 74-900 HWY 111, #127 INDIAN WELLS, CA 92210 US	

LINE #	QTY	DESCRIPTION	REMARKS	UNIT PRICE	TOTAL
1	1.00	LOCATABLE MINERALS / MINING CLAIMS- NOT NEW-UNADJUD, ONE AUTH NO. ONLY / MINING CLAIM MONEY RECEIVED CASES: AMC412203/\$1085.00		- n/a -	1085.00
TOTAL:					\$1,085.00

PAYMENT INFORMATION			
NOTE: Items will appear on credit card statement as "BLM O Mining Claim".			
1	AMOUNT:	1085.00	POSTMARKED: N/A
	TYPE:	CREDIT CARD	RECEIVED: 08/17/2016
	NAME:	GOLD STAR RESOURCES 74-900 HWY 111, #127 INDIAN WELLS CA 92210 US	
	CARD NO:	XXXXXXXXXXXX1229	AUTH CODE: 526473
	NAME ON CARD:	GOLD STAR RESOURCES	
	EXPIRES:	07/2021	
	SIGNATURE:		

REMARKS

This receipt was generated by the automated BLM Collections and Billing System and is a paper representation of a portion of the official electronic record contained therein.

Snell & Wilmer
L.L.P.
LAW OFFICES

One Arizona Center
400 East Van Buren Street
Suite 1900
Phoenix, Arizona 85004-2202
602.382.6000
602.382.6070 (Fax)
www.swlaw.com

Christopher W. Payne
602.382.6153
cwpayne@swlaw.com

August 24, 2015

Via Hand-Delivery

Bureau of Land Management
Arizona State Office
One North Central Avenue, Suite 800
Phoenix, Arizona 85004-4427

Re: Annual Maintenance Fees

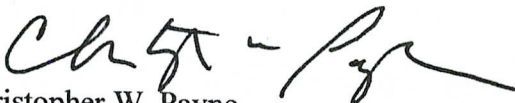
Dear Sir or Madam:

Enclosed please find payment for the 2015 annual maintenance fees for the 70 unpatented mining claims located in Yavapai and La Paz Counties, Arizona that are identified in the attached maintenance fee payment forms. As we are under a deadline to pay the maintenance fees by September 1, once you have completed processing this filing, please contact me at your earliest convenience and return a receipt in the enclosed self-addressed, postage prepaid envelope.

If you have any questions concerning this request, please feel free to contact me directly at 602-382-6153. Thank you for your assistance.


Very truly yours,

SNELL & WILMER, L.L.P.


Christopher W. Payne

Enclosures

cc: John McNeil

RECEIVED
AUG 23 2015
BLM


PHOENIX, ARIZONA

2015 AUG 24 P 2:50

RECEIVED
BLM AZ STATE OFFICE

302424
329032
DENVER
LAS VEGAS
LOS ANGELES
LOS CABOS
ORANGE COUNTY
PHOENIX
RENO
SALT LAKE CITY
TUCSON

411442
412202
35572
99751
353811
396135
414330
417547

MAINTENANCE FEE PAYMENT

Claimant Name: AMC Holding Co., LLC
 Address: c/o Arizona Mine Management, Inc.
41865 Boardwalk Avenue, Suite 204
 City: Palm Desert State: CA Zip: 9221
 Telephone: _____
 E-mail address: _____
 Signature: _____

RECEIVED
 BLM AZ STATE OFFICE
 2015 AUG 24 P 2 50
 PHOENIX, ARIZONA
 BLM
 DATE
 STAMP

Check here if this is a change of address.

LINE NO.	AMC NUMBER	CLAIM/SITE NAME	COUNTY RECORDER DATA (If available)	TWP	RNG	SEC
1	AMC302480	L 27	1990-01492	4N	18W	25
2	AMC302481	L 28	1990-01493	4N	18W	25
3	AMC302482	L 29	1990-01494	4N	18W	25
4	AMC302483	L 30	1990-01495	4N	18W	25
5	AMC302484	L-31	1990-01496	4N / 4N	17W / 18W	30 / 25
6	AMC329032	L-35	1993-05542	4N	18W	25
7	AMC329034	L-37	1993-05544	4N	18W	25
8	AMC329035	L-38	1993-05545	4N	18W	25
9	AMC329036	L-39	1993-05546	4N / 4N	17W / 18W	30 / 25
10						

List additional claims on Form MCF114.

Bureau of Land Management
Arizona State Office
www.blm.gov/az/

No. of Claims*: <u>110</u>	x \$155 = <u>12,400</u>
Check No: <u>5009</u>	Init. <u>AME</u>
Receipt No.: _____	
For BLM Use Only	

* \$155 per lode mining claim, mill site, or tunnel site; and \$155 for each 20 acres or portion thereof for each placer mining claim.

Form: MCF112
 Revised July 2014

This form is available from the **Arizona Geological Survey** and may be reproduced.

MAINTENANCE FEE PAYMENT

Claimant Name: Bonanza Goldfields Corp.


Address: c/o Arizona Mine Management, Inc.

41865 Boardwalk Avenue, Suite 204

City: Palm Desert State: CA Zip: 92211

Telephone: _____

E-mail address: _____

Signature: _____ 

Check here if this is a change of address.

RECEIVED
 BLM AZ STATE OFFICE
 2015 AUG 24 P 2:50
 PHOENIX, ARIZONA
 BLM
 DATE
 STAMP

LINE NO.	AMC NUMBER	CLAIM/SITE NAME	COUNTY RECORDER DATA (If available)	TWP	RNG	SEC
1	AMC411445	DCM 4	4836 / 923; 2011-0050966	10N	6W	10
2	AMC411446	DCM 5	4836 / 924; 2011-0050967	10N	6W	10
3	AMC411447	DCM 6	4836 / 925; 2011-0050968	10N	6W	10
4	AMC411451	DCM 10	4836 / 929; 2011-0050972	10N	6W	10
5	AMC411452	DCM 11	4836 / 930; 2011-0050973	10N	6W	10
6	AMC411453	DCM 12	4836 / 931; 2011-0050974	10N	6W	10
7	AMC412202	DCM 6 Extension	4845 / 317; 2011-0059374	10N	6W	10
8	AMC412203	DCM 12 Extension	4845 / 316; 2011-0059373	10N	6W	10
9						
10						

List additional claims on Form MCF114.

No. of Claims*: _____ x \$155 = _____ Check No: _____ Init. _____ Receipt No.: _____ For BLM Use Only

Bureau of Land Management
Arizona State Office
www.blm.gov/az/

* \$155 per lode mining claim, mill site, or tunnel site; and \$155 for each 20 acres or portion thereof for each placer mining claim.

Form: MCF112
 Revised July 2014

This form is available from the **Arizona Geological Survey** and may be reproduced.

MAINTENANCE FEE PAYMENT

Claimant Name: DTR Holdings, LLC
 Address: c/o Arizona Mine Management, Inc.
41865 Boardwalk Avenue, Suite 204
 City: Palm Desert State: CA Zip: 92211
 Telephone: _____
 E-mail address: _____
 Signature: _____

RECEIVED
 BLM AZ STATE OFFICE
 2015 AUG 24 P 2:50
 PHOENIX, ARIZONA
 BLM
 DATE
 STAMP

Check here if this is a change of address.

LINE NO.	AMC NUMBER	CLAIM/SITE NAME	COUNTY RECORDER DATA (If available)	TWP	RNG	SEC
1	AMC35572	Ironwood	1973-22728; 778/285	4N	20W	28
2	AMC35573	Ironwood No 2	1975-13885; 865/124	4N	20W	28
3	AMC35575	Ironwood No 4	1975-13888; 865/127	4N	20W	28
4	AMC35576	Timex No 7	1975-14712; 866/611	4N	20W	28
5	AMC35577	Timex No 8	1975-17421; 871/656	4N	20W	33
6	AMC99751	Ironwood No 5	1980-02211; 1143/200	4N	20W	28
7	AMC99752	Ironwood No 6	1980-02212; 1143/201	4N	20W	28
8	AMC99753	Ironwood No 7	1980-02213; 1143/202	4N	20W	28
9	AMC353811	White Angel #1	2000-02895	4N	20W	21
10	AMC396135	Gold Dog	2008-05236	4N	20W	27

List additional claims on Form MCF114.

Bureau of Land Management
Arizona State Office
www.blm.gov/az/


No. of Claims*: _____ x \$155 = _____ Check No: _____ Init. _____ Receipt No.: _____ For BLM Use Only

* \$155 per lode mining claim, mill site, or tunnel site; and \$155 for each 20 acres or portion thereof for each placer mining claim.

Form: MCF112
 Revised July 2014

This form is available from the **Arizona Geological Survey** and may be reproduced.

MAINTENANCE FEE PAYMENT

Claimant Name: James White
 Address: c/o Arizona Mine Management, Inc.
41865 Boardwalk Avenue, Suite 204
 City: Palm Desert State: CA Zip: 92211
 Telephone: _____
 E-mail address: _____
 Signature: 

RECEIVED
 BLM AZ STATE OFFICE
 2015 AUG 24 P 2: 50
 PHOENIX, ARIZONA
 BLM
 DATE
 STAMP

Check here if this is a change of address.

LINE NO.	AMC NUMBER	CLAIM/SITE NAME	COUNTY RECORDER DATA (If available)	TWP	RNG	SEC
1	AMC414330	New Year	2012-00881	4N	20W	28
2	AMC414332	New Year #2	2012-00883	4N	20W	28
3	AMC414333	New Year #3	2012-00884	4N	20W	28
4	AMC414334	New Year #4	2012-00885	4N	20W	33
5	AMC414335	New Year #5	2012-00886	4N	20W	33
6						
7						
8						
9						
10						

List additional claims on Form MCF114.

Bureau of Land Management
Arizona State Office
www.blm.gov/az/

No. of Claims*: _____ x \$155 = _____ Check No: _____ Init. _____ Receipt No.: _____ For BLM Use Only

* \$155 per lode mining claim, mill site, or tunnel site; and \$155 for each 20 acres or portion thereof for each placer mining claim.

Form: MCF112
 Revised July 2014

This form is available from the **Arizona Geological Survey** and may be reproduced.

MAINTENANCE FEE PAYMENT

Claimant Name: Liberty Belle Resources II, LLC

Address: c/o Arizona Mine Management, Inc.

41865 Boardwalk Avenue, Suite 204

City: Palm Desert State: CA Zip: 92211

Telephone: _____

E-mail address: _____

Signature: _____

Check here if this is a change of address.

BLM
DATE
STAMP

RECEIVED
BLM AZ STATE OFFICE
2015 AUG 24 P 2:50
PHOENIX, ARIZONA

LINE NO.	AMC NUMBER	CLAIM/SITE NAME	COUNTY RECORDER DATA (If available)	TWP	RNG	SEC
1	AMC417547 ⁷	Gold Nugget Extension #1	2012-04338	4N	18W	25
2	AMC417548	Gold Nugget Extension #2	2012-04339	4N	18W	25
3	AMC417549	Gold Nugget Extension #3	2012-04340	4N	18W	25
4	AMC417550	Gold Nugget Extension #4	2012-04341	4N	18W	25
5	AMC417551	Gold Nugget Extension #5	2012-04342	4N	18W	25
6	AMC417552	Gold Nugget Extension #6	2012-04343	4N	18W	25
7	AMC417553	Gold Nugget Extension #7	2012-04344	4N	18W	25
8	AMC417554	Gold Nugget Extension #8	2012-04345	4N	18W	25
9						
10						

List additional claims on Form MCF114.

**Bureau of Land Management
Arizona State Office**
www.blm.gov/az/

No. of Claims*: _____ x \$155 = _____ Check No: _____ Init. _____ Receipt No.: _____ For BLM Use Only

* \$155 per lode mining claim, mill site, or tunnel site; and \$155 for each 20 acres or portion thereof for each placer mining claim.

Form: MCF112
Revised July 2014

This form is available from the **Arizona Geological Survey** and may be reproduced.

MAINTENANCE FEE PAYMENT

Claimant Name: Morris Bush
 Address: c/o Arizona Mine Management, Inc.
41865 Boardwalk Avenue, Suite 204
 City: Palm Desert State: CA Zip: 92211
 Telephone: _____
 E-mail address: _____
 Signature: _____

RECEIVED
 BLM AZ STATE OFFICE
 2015 AUG 24 P 2:50
 PHOENIX, ARIZONA
 BLM
 DATE
 STAMP

Check here if this is a change of address.

LINE NO.	AMC NUMBER	CLAIM/SITE NAME	COUNTY RECORDER DATA (If available)	TWP	RNG	SEC
1	AMC302424	P 1	1990-01436	4N	18W	24
2	AMC302425	P 2	1990-01437	4N	18W	24
3	AMC302434	P 11	1990-01446	4N	18W	24
4	AMC302435	P 12	1990-01447	4N	18W	24
5	AMC302436	P 13	1990-01448	4N	18W	24
6	AMC302437	P 14	1990-01449	4N	18W	24
7	AMC302438	P 15	1990-01450	4N	17W	30
8	AMC302439	P 16	1990-01451	4N	17W	30
9	AMC302444	P 21	1990-01456	4N	18W	25
10	AMC302445	P 22	1990-01457	4N	18W	25

List additional claims on Form MCF114.

Bureau of Land Management
Arizona State Office
www.blm.gov/az/

No. of Claims*: _____ x \$155 = _____ Check No: _____ Init. _____ Receipt No.: _____ For BLM Use Only

* \$155 per lode mining claim, mill site, or tunnel site; and \$155 for each 20 acres or portion thereof for each placer mining claim.

Form: MCF112
 Revised July 2014

This form is available from the **Arizona Geological Survey** and may be reproduced.

MAINTENANCE FEE PAYMENT

Claimant Name: Gold Star Resources, LLC
 Address: c/o Arizona Mine Management, Inc.
41865 Boardwalk Avenue, Suite 204
 City: Palm Desert State: Ca Zip: 92211
 Telephone: _____
 E-mail address: _____
 Signature: _____

RECEIVED
 BLM AZ STATE OFFICE
 PHOENIX, ARIZONA
 2015 AUG 24 P 2: 51
 BLM
 DATE
 STAMP

Check here if this is a change of address.

LINE NO.	AMC NUMBER	CLAIM/SITE NAME	COUNTY RECORDER DATA (If available)	TWP	RNG	SEC
1	AMC302426	P 3	1990-01438	4N	17W	19
2	AMC302427	P 4	1990-01439	4N	17W	19
3	AMC302428	P 5	1990-01440	4N	17W	19
4	AMC302429	P 6	1990-01441	4N	17W	19
5	AMC302430	P 7	1990-01442	4N	17W	19
6	AMC302431	P 8	1990-01443	4N	17W	19
7	AMC302432	P 9	1990-01444	4N	17W	19
8	AMC302433	P 10	1990-01445	4N	17W	19
9	AMC302440	P 17	1990-01452	4N	17W	30
10	AMC302441	P 18	1990-01453	4N	17W	30

List additional claims on Form MCF114.

**Bureau of Land Management
 Arizona State Office**
www.blm.gov/az/

No. of Claims*: _____ x \$155 = _____
 Check No: _____ Init. _____
 Receipt No.: _____
For BLM Use Only

* \$155 per lode mining claim, mill site, or tunnel site; and \$155 for each 20 acres or portion thereof for each placer mining claim.

Form: MCF112
 Revised July 2014

This form is available from the **Arizona Geological Survey** and may be reproduced.

Snell & Wilmer

L.L.P.
LAW OFFICES

One Arizona Center, 400 E. Van Buren, Suite 1900
Phoenix, Arizona 85004-2202

To:

Bureau of Land Management
Arizona State Office
One North Central Avenue, Suite 800
Phoenix, Arizona 85004-4427

RECEIVED
BLM AZ STATE OFFICE
2015 AUG 24 P 2:50
PHOENIX, ARIZONA

United States Department of the Interior
Bureau of Land Management
 LANDS/RECREATION & PLANNING
 ONE N CENTRAL AVE
 PHOENIX, AZ 85004 -2203
 Phone: 602-417-9200

Receipt

No: 3376208


Transaction #: 3474441	
Date of Transaction: 08/25/2015	
CUSTOMER:	
AMC HOLDING CO LLC 41865 BOARDWALK STE 204 PALM DESERT, CA 92211-9032 US	

LINE #	QTY	DESCRIPTION	REMARKS	UNIT PRICE	TOTAL
1	1.00	LOCATABLE MINERALS / MINING CLAIMS- NOT NEW-UNADJUD, ONE AUTH NO. ONLY / MINING CLAIM MONEY RECEIVED CASES: AMC302480/\$12400.00	MAINT 2016/70	- n/a -	12400.00
TOTAL:					\$12,400.00

PAYMENT INFORMATION			
1	AMOUNT:	12400.00	POSTMARKED: N/A
	TYPE:	CHECK	RECEIVED: 08/25/2015
	CHECK NO:	5009	
	NAME:	GOLD STAR RESOURCES 41865 BOARDWALK STE 204 PALM DESERT CA 92211-9032 US	

REMARKS

This receipt was generated by the automated BLM Collections and Billing System and is a paper representation of a portion of the official electronic record contained therein.



 INTERPRET
 AUG 27 2015
 BY: *[Signature]*

411442
412202

WHEN RECORDED, RETURN TO:

Marc A. Marra, Esq.
Fentemore Craig, P.C.
2394 East Camelback Road, Suite 600
Phoenix, Arizona 85016-3429

		NO. OF CLAIMS	<u>8</u>
		AMOUNT	<u>1240.</u>
STATE OF CALIFORNIA)	RECEIPT NO.	<u>3112961</u>
) ss:	•INIT.	<u>JC.</u>
County of Riverside)		** BLM-ASO**

**AFFIDAVIT OF ANNUAL CLAIM MAINTENANCE FEE PAYMENT AND
NOTICE OF INTENT TO HOLD MINING CLAIMS**


The undersigned Affiant, being duly sworn, deposes and states that:

1. I am a citizen of Canada and am at least eighteen (18) years of age;
2. I reside in the City of Palm Desert, Riverside County, California;
3. I am an authorized agent for **BONANZA GOLDFIELDS CORP.**, a Nevada corporation ("*Claimant*"), whose address for purposes herein is c/o Arizona Mine Management, Inc., 41865 Boardwalk Avenue, Suite 204, Palm Desert, California 92211;
4. Claimant owns and maintains certain unpatented lode mining claims, placer mining claims, mill sites, and/or tunnel sites situated in Yavapai County, Arizona as more particularly described on Exhibit A, which is attached hereto and incorporated herein by this reference (the "*Claims*");
5. Claimant is personally acquainted with the Claims;
6. Claimant intends to hold the Claims for the assessment year ending September 1, 2015;
7. Payment of the annual claim maintenance fee ("*Maintenance Fee*") of \$155.00 for every lode mining claim, mill site, and tunnel site, and \$155.00 for every 20 acres or portion thereof contained in each placer mining claim, has been made as evidenced by the Bureau of Land Management receipt, a copy of which is attached hereto and incorporated herein by this reference; and

RECEIVED
M AZ STATE OFFICE
2014 AUG 26 P 1:31
PHOENIX, ARIZONA

8. Payment of the Maintenance Fee has been made in lieu of recording an affidavit of performance of annual assessment work for the purpose of complying with the laws, rules and regulations of the United States and/or Arizona relating to owning, holding and maintaining the Claims.

Affiant executes this Affidavit of Annual Claim Maintenance Fee Payment and Notice of Intent to Hold Mining Claims on this 14th day of August, 2014.



Peter H. Pocklington, authorized agent

The foregoing Affidavit of Annual Claim Maintenance Fee Payment and Notice of Intent to Hold Mining Claims dated the 14th day of August, 2014, prepared for the benefit of Bonanza Goldfields Corp. a Nevada corporation, consisting of a total of four (4) pages, was sworn, subscribed and acknowledged before me, Sol Donayre, Notary Public, this 14th day of August, 2014, by Peter H. Pocklington, authorized agent of Bonanza Goldfields Corp., a Nevada corporation, for and on behalf of the corporation, who personally appeared and proved to me on the basis of satisfactory evidence to be the person whose name is subscribed to within the instrument and acknowledged to me that he executed the same in his authorized capacity, and that by his signature on the instrument the person, or entity upon behalf of which the person acted, executed the instrument.

I certify under PENALTY OF PERJURY under the laws of the State of California that the foregoing paragraph is true and correct.

WITNESS my hand and official seal this 14th day of August, 2014.


Notary Public



RECEIVED
M AZ STATE OFFICE
2014 AUG 26 P 1:31
PHOENIX, ARIZONA

EXHIBIT A
TO AFFIDAVIT OF ANNUAL CLAIM MAINTENANCE FEE PAYMENT AND
NOTICE OF INTENT TO HOLD MINING CLAIMS

The unpatented mining claims and sites described herein are situated in the Martinez (Congress) Mining District, Yavapai County, Arizona. The names of the claims and sites, and the book and page, and instrument numbers of recording of the Location Notices, are of record in the official records of said county. The Bureau of Land Management serial numbers are filed at Phoenix, Arizona.

No.	Name of Claim	Book / Page; Instrument No.	BLM Serial No.
1	DCM 4	4836 / 923; 2011-0050966	AMC411445
2	DCM 5	4836 / 924; 2011-0050967	AMC411446
3	DCM 6	4836 / 925; 2011-0050968	AMC411447
4	DCM 10	4836 / 929; 2011-0050972	AMC411451
5	DCM 11	4836 / 930; 2011-0050973	AMC411452
6	DCM 12	4836 / 931; 2011-0050974	AMC411453
7	DCM 6 Extension	4845 / 317; 2011-0059374	AMC412202
8	DCM 12 Extension	4845 / 316; 2011-0059373	AMC412203

All of said claims and sites are located in Section 10, Township 10 North, Range 6 West; G&SRB&M.

8 claims @ \$155/claim = \$1,240.00
8 MINING CLAIMS TOTAL = \$1,240.00

RECEIVED
M AZ STATE OFFICE
2014 AUG 26 P 1:31
PHOENIX, ARIZONA

United States Department of the Interior
Bureau of Land Management
 LANDS/RECREATION & PLANNING
 ONE N CENTRAL AVE
 PHOENIX, AZ 85004 -2203
 Phone: 602-417-9200

Receipt

No: 3112961

Transaction #: 3204685	
Date of Transaction: 08/26/2014	
CUSTOMER:	
BONANZA GOLDFIELDS CORP 41865 BOARDWALK STE 204 PALM DESERT, CA 92211-9032 US	

LINE #	QTY	DESCRIPTION	REMARKS	UNIT PRICE	TOTAL
1	1.00	LOCATABLE MINERALS / MINING CLAIMS- NOT NEW-UNADJUD, ONE AUTH NO. ONLY / MINING CLAIM MONEY RECEIVED CASES: AMC411445/\$1240.00	MAINT (8) 2015	- n/a -	1240.00
TOTAL:					\$1,240.00


PAYMENT INFORMATION			
1	AMOUNT:	1240.00	POSTMARKED: N/A
	TYPE:	CHECK	RECEIVED: 08/26/2014
	CHECK NO:	01911	
	NAME:	FENNEMORE CRAIG PC 2394 E CAMELBACK RD #600 PHOENIX AZ 85016 US	

REMARKS

This receipt was generated by the automated BLM Collections and Billing System and is a paper representation of a portion of the official electronic record contained therein.


8. Payment of the Maintenance Fee has been made in lieu of recording an affidavit of performance of annual assessment work for the purpose of complying with the laws, rules and regulations of the United States and/or Arizona relating to owning, holding and maintaining the Claims.


Affiant executes this Affidavit of Annual Claim Maintenance Fee Payment and Notice of Intent to Hold Mining Claims on this 22 day of August, 2013.


Michael Stojsavljevich, Chief Executive Officer

The foregoing Affidavit of Annual Claim Maintenance Fee Payment and Notice of Intent to Hold Mining Claims dated the 22 day of August, 2013, for the benefit of Bonanza Goldfields Corp. a Nevada corporation, consisting of a total of five (5) pages, was sworn, subscribed and acknowledged before me this 22 day of August, 2013, by Michael Stojsavljevich, Chief Executive Officer of Bonanza Goldfields Corp., a Nevada corporation, for and on behalf of the corporation.

IN WITNESS WHEREOF, I hereunto set my hand and official seal.


Notary Public



RECEIVED
PLM AZ STATE OFFICE
2013 AUG 23 P 3:14
PHOENIX, ARIZONA

EXHIBIT A
TO AFFIDAVIT OF ANNUAL CLAIM MAINTENANCE FEE PAYMENT AND
NOTICE OF INTENT TO HOLD MINING CLAIMS

The unpatented mining claims and sites described herein are situated in the Martinez (Congress) Mining District, Yavapai County, Arizona. The names of the claims and sites, and the book and page, and instrument numbers of recording of the Location Notices, are of record in the official records of said county. The Bureau of Land Management serial numbers are filed at Phoenix, Arizona.

No.	Name of Claim	Book / Page; Instrument No.	BLM Serial No.
1	DCM 1	4836 / 920; 2011-0050963	AMC411442
2	DCM 2	4836 / 921; 2011-0050964	AMC411443
3	DCM 3	4836 / 922; 2011-0050965	AMC411444
4	DCM 4	4836 / 923; 2011-0050966	AMC411445
5	DCM 5	4836 / 924; 2011-0050967	AMC411446
6	DCM 6	4836 / 925; 2011-0050968	AMC411447
7	DCM 7	4836 / 926; 2011-0050969	AMC411448
8	DCM 8	4836 / 927; 2011-0050970	AMC411449
9	DCM 9	4836 / 928; 2011-0050971	AMC411450
10	DCM 10	4836 / 929; 2011-0050972	AMC411451
11	DCM 11	4836 / 930; 2011-0050973	AMC411452
12	DCM 12	4836 / 931; 2011-0050974	AMC411453
13	DCM 13	4836 / 932; 2011-0050975	AMC411454
14	DCM 14	4836 / 933; 2011-0050976	AMC411455
15	DCM 15	4836 / 934; 2011-0050977	AMC411456
16	DCM 16	4836 / 935; 2011-0050978	AMC411457
17	DCM 17	4836 / 936; 2011-0050979	AMC411458
18	DCM 18	4836 / 937; 2011-0050980	AMC411459
19	DCM 19	4836 / 938; 2011-0050981	AMC411460
20	DCM 20	4836 / 939; 2011-0050982	AMC411461
21	DCM 21	4836 / 940; 2011-0050983	AMC411462
22	DCM 22	4836 / 941; 2011-0050984	AMC411463
23	DCM 23	4836 / 942; 2011-0050985	AMC411464
24	DCM 24	4836 / 943; 2011-0050986	AMC411465
25	Hawk 1	4836 / 944; 2011-0050987	AMC411466
26	Hawk 2	4836 / 945; 2011-0050988	AMC411467
27	Hawk 3	4836 / 946; 2011-0050989	AMC411468

RECEIVED
 PLM AZ STATE OFFICE
 2013 AUG 23 P 3:14
 PHOENIX, ARIZONA

No.	Name of Claim	Book / Page; Instrument No.	BLM Serial No.
28	Hawk 4	4836 / 947; 2011-0050990	AMC411469
29	DCM 6 Extension	4845 / 317; 2011-0059374	AMC412202
30	DCM 12 Extension	4845 / 316; 2011-0059373	AMC412203

All of said claims and sites are located in Sections 10, 15 and 16, Township 10 North, Range 6 West; G&SRB&M.

30 claims @ \$140/claim = \$4,200.00

RECEIVED
BLM AZ STATE OFFICE
2013 AUG 23 P 3:14
PHOENIX, ARIZONA

United States Department of the Interior
Bureau of Land Management
 LANDS/RECREATION & PLANNING
 ONE N CENTRAL AVE
 PHOENIX, AZ 85004 -2203
 Phone: 602-417-9200

Receipt

No: 2863656

Transaction #: 2949552	
Date of Transaction: 08/23/2013	
CUSTOMER:	
BONANZA GOLDFIELDS CORP 736 E BRAEBURN DR PHOENIX, AZ 85022-3767 US	

LINE #	QTY	DESCRIPTION	REMARKS	UNIT PRICE	TOTAL
1	1.00	LOCATABLE MINERALS / MINING CLAIMS- NOT NEW-UNADJUD, ONE AUTH NO. ONLY / MINING CLAIM MONEY RECEIVED CASES: AMC411442/\$4200.00	MAINT 2014/30	- n/a -	4200.00
TOTAL:					\$4,200.00

PAYMENT INFORMATION			
1	AMOUNT:	4200.00	POSTMARKED: N/A
	TYPE:	CHECK	RECEIVED: 08/23/2013
	CHECK NO:	01094	
	NAME:	FENNEMORE CRAIG PC 2394 E CAMELBACK RD STE 600 PHOENIX AZ 85016-3429 US	

REMARKS
PAID FOR BY FENNEMORE CRAIG IN TRUST FOR AND ON BEHALF OF GUNNER GOLD, LLC FOR THE BENEFIT OF BONANZA GOLDFIELDS CORP.

This receipt was generated by the automated BLM Collections and Billing System and is a paper representation of a portion of the official electronic record contained therein.

Amc 411 442

Amc 412202

August 14, 2012

From:

Michael Stojsavljevich
President and Chief Executive Officer
Bonanza Goldfields Corp.
2415 E. Camelback Rd., Ste. 700
Phoenix, AZ 85016
Telephone: (928) 251-4044

To:
Bureau of Land Management
Arizona Division
One North Central Avenue
Suite 800
Phoenix, AZ 85004-4427
Att: Accounts

PHOENIX, ARIZONA

2012 AUG 15 A 11: 32

RECEIVED
BLM AZ STATE OFFICE

To whom it may concern:

Enclosed is a check from Bonanza Goldfields Corp. for payment of our claims annual maintenance fees, totaling \$4200.

Also, below is a listing of the claims for your reference.

For any inquiries, please contact me directly at:
Michael Stojsavljevich
2628 Harvest Court
Crown Point, IN 46307
917-783-2535

Best Regards,



Michael Stojsavljevich
President and CEO
Bonanza Goldfields Corp.

Page 1

ENTERED INTO COMPUTER

8/23/12 AT

Bonanza Goldfields Corp.
2415 E. Camelback Rd., Ste. 700
Phoenix, AZ 85016
Telephone: (928) 251-4044
Fax: (928) 271-8008
Email: contact@bonanzagoldfields.com
Web: www.bonanzagoldfields.com

Claim Listing:

DCM 1	4836	920	411442	
DCM 2	4836	921	411443	
DCM 3	4836	922	411444	
DCM 4	4836	923	411445	
DCM 5	4836	924	411446	
DCM 6	4836	925	411447	
DCM 6	4845	317	412202	-- Extension
DCM 7	4836	926	411448	
DCM 8	4836	927	411449	
DCM 9	4836	928	411450	
DCM 10	4836	929	411451	
DCM 11	4836	930	411452	
DCM 12	4836	931	411453	
DCM 12	4845	316	412203	-- Extension
DCM 13	4836	932	411454	
DCM 14	4836	933	411455	
DCM 15	4836	934	411456	
DCM 16	4836	935	411457	
DCM 17	4836	936	411458	
DCM 18	4836	937	411459	
DCM 19	4836	938	411460	
DCM 20	4836	939	411461	
DCM 21	4836	940	411462	
DCM 22	4836	941	411463	
DCM 23	4836	942	411464	
DCM 24	4836	943	411465	
Hawk 1	4836	944	411466	
Hawk 2	4836	945	411467	
Hawk 3	4836	946	411468	
Hawk 4	4836	947	411469	

BLM Arizona
 One North Central Avenue
 Suite 800
 Phoenix Az. 85004-4427
 Att: Accounts
 602-417-9200

30 Claims @ \$140.00 = payment of \$4200.00

RECEIVED
 BLM AZ STATE OFFICE
 2012 AUG 15 A 11:32
 PHOENIX, ARIZONA

NO. OF CLAIMS 30
 AMOUNT \$4200.00
 RECEIPT NO. 2631808
 INIT. AA
 ** BLM-ASO**

Michael Stojanovic
Bonanza Goldfields Corp.
2628 Harvest Ct.
Crown Point, IN
46307

PHOENIX, ARIZONA
2012 AUG 15 A 11:32
RECEIVED
BLM AZ STATE OFFICE

Bureau of Land Management
ARIZONA Division
One North Central Avenue
Suite 800
Phoenix, AZ 85004-4427
ATTN: ACCOUNTS

Home or Office at usps.com/pickup
 Print postage online - Go to usps.com/post



PAID
 MERRILLVILLE, IN
 46410
 AUG 14 12
 AMOUNT
\$18.95
 00047987-22

PLEASE PRESS FIRMLY

PLEASE 1007



Flat Rate
 Mailing Envelope
 For Domestic and International Use
 Visit us at usps.com



When used internationally
 affix customs declarations
 (PS Form 2976, or 2976A).



Addressee Copy
 Label 11-B, March 2004

Post Office To Addressee

ORIGIN (POSTAL SERVICE USE ONLY)		
PO ZIP Code 46410	Day of Delivery <input type="checkbox"/> Next <input type="checkbox"/> 2nd <input type="checkbox"/> 2nd Out Day	Postage \$18.95
Date Accepted 8/14/12	Scheduled Date of Delivery Month 8 Day 15	Return Receipt Fee \$
Mo. Day Year 8 14 12	Scheduled Time of Delivery <input type="checkbox"/> Noon <input type="checkbox"/> 3 PM	COD Fee \$
Time Accepted <input type="checkbox"/> AM 12:56 <input type="checkbox"/> PM	Military <input type="checkbox"/> 2nd Day <input type="checkbox"/> 3rd Day	Insurance Fee \$
Flat Rate <input type="checkbox"/> or Weight lbs. 7 ozs.	Int'l Alpha Country Code	Total Postage & Fees \$18.95
		Acceptance Emp. Initials GS

DELIVERY (POSTAL USE ONLY)		
Delivery Attempt	Time	<input type="checkbox"/> AM <input type="checkbox"/> PM Employee Signature
Mo. Day		
Delivery Attempt	Time	<input type="checkbox"/> AM <input type="checkbox"/> PM Employee Signature
Mo. Day		
Delivery Date	Time	<input checked="" type="checkbox"/> AM <input type="checkbox"/> PM Employee Signature
Mo. Day	8 15 12	

CUSTOMER USE ONLY

WAIVER OF SIGNATURE (Domestic Mail Only)
 Additional merchandise insurance is void if customer requests waiver of signature.
 I wish delivery to be made without obtaining signature of addressee or addressee's agent (if delivery employee judges that article can be left in secure location) and I authorize that delivery employee's signature constitutes valid proof of delivery.

NO DELIVERY
 Weekend Holiday Mailer Signature

FROM: (PLEASE PRINT) PHONE (917) 783-2535
 Michael Stojasavljevic
 BONANZA Goldfields Corp.
 2628 HARVEST CT.
 CROWN POINT, IN 46307

TO: (PLEASE PRINT) PHONE ()
 Bureau of Land Management
 ARIZONA DIVISION
 ONE WILDER CENTRAL AVENUE
 SUITE 300
 PHOENIX, ARIZONA
 ZIP + 4 (U.S. ADDRESSES ONLY. DO NOT USE FOR FOREIGN POSTAL CODES.)
 85004 + 4427
 ATTN: ACCOUNTS

FOR PICKUP OR TRACKING
 Visit www.usps.com
 Call 1-800-222-1811

FOR INTERNATIONAL DESTINATIONS, WRITE COUNTRY NAME BELOW.

RECEIVED
 BLM AZ STATE OFFICE
 PHOENIX, ARIZONA
 2012 AUG 15 A 11:32



USPS packaging products have been awarded Cradle to Cradle CertificationSM for their ecologically-intelligent design. For more information go to mbdc.com/usps
 Cradle to Cradle CertifiedSM is a certification mark of USCC.

Please recycle.



EP13F

082708 EM EP13F OCT 2008

PRESS HARD. YOU ARE MAKING 3 COPIES.

This packaging is the property of the U.S. Postal ServiceSM and is provided solely for use in sending Express MailSM shipments. Misuse may be a violation of federal law. This packaging is not for resale. EPP3F © U.S. Postal Service, Oct. 2008. All rights reserved.

United States Department of the Interior
Bureau of Land Management
 LANDS/RECREATION & PLANNING
 ONE N CENTRAL AVE
 PHOENIX, AZ 85004 -2203
 Phone: 602-417-9200

Receipt

No: 2631808

Transaction #: 2712326	
Date of Transaction: 08/16/2012	
CUSTOMER:	
BONANZA GOLDFIELDS 2415 E CAMELBACK RD SUITE 700 PHOENIX,AZ 85016-4288 US	

LINE #	QTY	DESCRIPTION	REMARKS	UNIT PRICE	TOTAL
1	1.00	LOCATABLE MINERALS / MINING CLAIMS-NOT NEW-UNADJUD,ONE AUTH NO. ONLY / MINING CLAIM MONEY RECEIVED CASES: AMC411442/\$4200.00	MAINT FEE PYMNT (30) 2013	- n/a -	4200.00
TOTAL:					\$4,200.00

PAYMENT INFORMATION					
1	AMOUNT:	4200.00	POSTMARKED:	08/14/2012	
	TYPE:	CHECK	RECEIVED:	08/16/2012	
	CHECK NO:	1158			
	NAME:	BONANZA GOLDFIELDS CORP 110 TRAMMELL CT ALPHARETTA GA 30009 US			

REMARKS

This receipt was generated by the automated BLM Collections and Billing System and is a paper representation of a portion of the official electronic record contained therein.

NOTICE!!

These documents have been scanned!

Do not place un-scanned documents beneath this notice!

Do not remove this notice from this file!

GPO Jacket No. 560-102
Print Order 61540
Rise Business Services, LLC
Job=AZ15 5/16/2019



Box Number= AZ15054



Claim Begin-End: AMC412202-AMC412203

6 Location Notices-Amendments and Supporting Documents



AZ15054-8

AMC411759-AMC412495

MINING CLAIM STATUS REPORT

DATA ENTERED DEC 14 2011 ^{pb}

MTP Checked by A.H.
GEO Checked by A.H.

LEAD SERIAL NUMBER AMC 412202 thru AMC 412203

OF CLAIMS & TYPE

2 LODE
_____ PLACER
_____ ASSOCIATION PLACER
_____ MILL SITE
_____ TUNNEL SITE

CHARGES

Location Fee @ \$34 = \$ 68.00
Processing Fee @ \$15 = \$ 30.00
Maintenance Fee @ \$140 = \$ 280.00
Overage (+) \$ _____
Shortage (-) \$ _____
Other Fees \$ _____
TOTAL \$ 378.00

ARE THERE ENOUGH LOCATORS?

Yes No () _____

DOCUMENTS RECEIVED VIA -

Over-the-Counter Mail () _____

TIMELY FILED?

Yes No () _____

LEGAL DESCRIPTION -

T 10 N R 6 W SEC 10
T _____ R _____ SEC _____
T _____ R _____ SEC _____
T _____ R _____ SEC _____

BLM FOREST SERVICE () _____ SUBJ TO PL 359: Yes () No ()
WILDERNESS AREA: No () Yes () _____

SPLIT ESTATE -

N/A () SX () PX () SRHA () OTHER () _____
Proper Notice Filed if Located on SHRA Lands? N/A () Yes () No ()

RECONVEYED MINERALS ON BLM LANDS REQUIRE OPENING ORDERS FROM 1944 TO 1993 -

Open to Entry on: _____ N/A ()

COMMENTS/STATUS -

VOID () PARTIALLY VOID () PVT MINERALS () WITHDRAWN LANDS ()
OTHER () _____

Claimant acknowledges that portions of the following claim(s) site(s) may be void or voidable.

Printed Name of Claimant _____ Signature of Claimant _____

***** FINAL ADJUDICATION *****

DATE 5/18/2012 INITIALS TJ

AMC412202

STATE OF ARIZONA)
) SS
COUNTY OF YAVAPAI)

B: 4845 P: 317 11/15/2011 12:17:11 PM NML
Ana Wayman-Trujillo
OFFICIAL RECORDS OF YAVAPAI COUNTY \$14.00
BILL BERRIDGE 2011-0059374

Return To:
Recording requested by:
AURIC RESOURCES INTERNATIONAL, INC.
P.O.Box 1738
Wickenburg, AZ 85358-1738

B: 4845 P: 317 11/15/2011 12:17:11 PM NML
\$14.00 Page: 1 of 2 2011-0059374



**NOTICE OF MINING LOCATION
LODE CLAIM**

NOTICE IS HEREBY GIVEN that the DCM 6 Extension lode mining claim has been located by Bonanza Goldfields Corp., whose current mailing address is 2415 E. Camelback Rd. Suite 700 Phoenix, AZ 85016.

The general course of this claim is south to north and it is situated in the County of Yavapai, State of ARIZONA.

This claim is 1,500 feet in length and 600 feet in width. This claim runs from the location monument on which this location notice is posted approximately 10 feet in a southerly direction to the south end line, thence 1,490 feet in a northerly direction to the north end line, together with 300 feet on each side of the center line. This claim is clearly marked by six monuments; one at each corner and one at the center of each end line of the claim.

The location monument on which this notice is posted is situated within Section 10, T. 10 N, R. 6 W, G&SRM, Arizona, and this claim encompasses portions of the following quarter section(s), Section(s), Township(s), and Range(s) : NE ¼ S10 T10N R6W G&SRM, Arizona.

The locality of this claim with reference to some natural object or permanent monument and additional information (if any) concerning its locality are as follows: the discovery monument is located 3,010' north thence 3,900' east from the SW corner of S10 T10N R6W.

DATED AND POSTED on the ground this 16th day of October, 2011.

LOCATOR (S): Bonanza Goldfields Corp.

BY: William C. Berridge
William C. Berridge, P. G., Agent

RECEIVED
B.L.M. AZ STATE OFFICE
2011 NOV 15 P 3:32
PHOENIX, AZ

ANC412202

FEE
\$9
\$3
\$5
\$1
\$14

Wm

CLAIM MAP

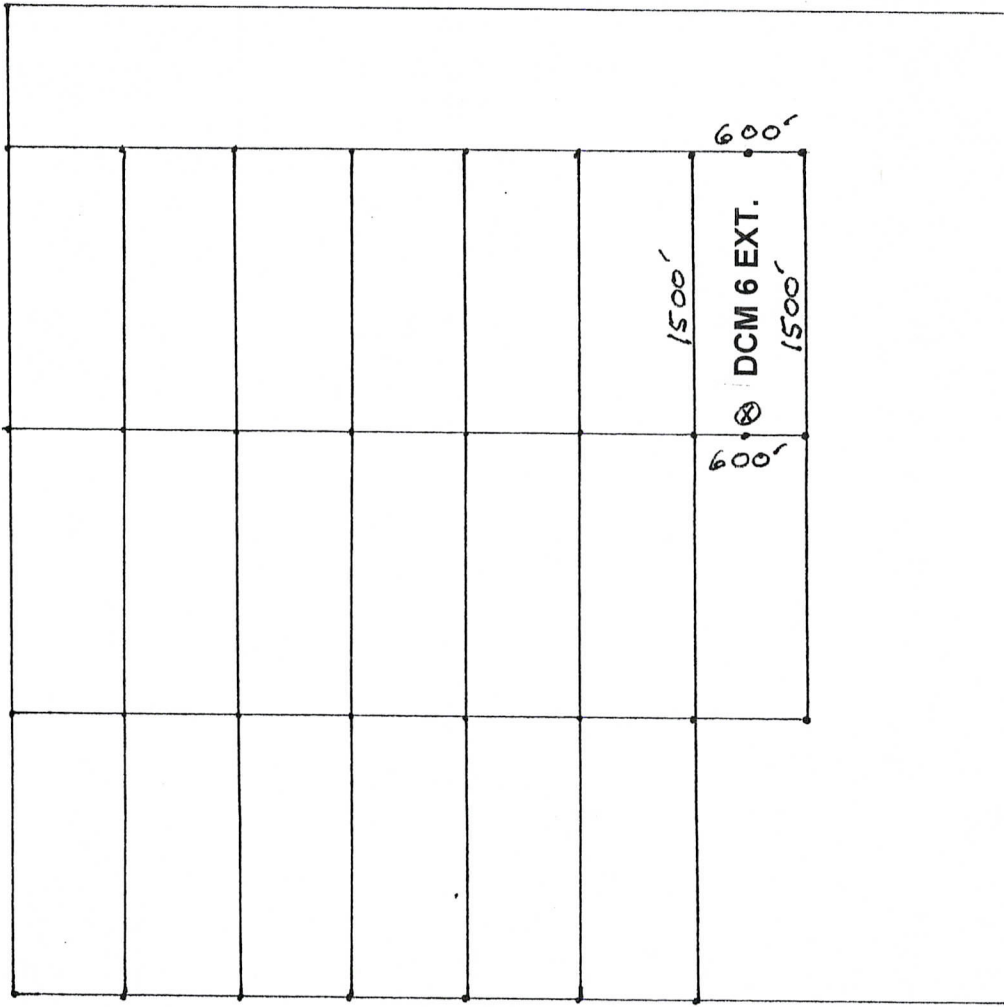
LODE (X)
PLACER ()

Section 10

RECORDERS MEMO: LEGIBILITY
QUESTIONABLE FOR GOOD REPRODUCTION

R 6 W

T 10 N



T 10 N

SCALE: 1" = 1000'

R 6 W

1. The above map depicts the DCM 6 Extension mining claim, which is located in Section 10, T. 10 N, R. 6 W, G&SRM, Yavapai County, Arizona.
2. The type of corner and location monuments used are as follows: All corners, end centers and location monuments are 2" X 2" X 5' wood posts.
3. The bearings and distances in degrees and feet between claim corners are as depicted on map.

RECEIVED
B.L.M. AZ STATE OFFICE
2011 NOV 15 P 3:32
PHOENIX, AZ

AMC412202

STATE OF ARIZONA
County of Yavapai

ANA WAYMAN-TRUJILLO, County Recorder, in and for the County of Yavapai,
State of Arizona, and custodian of the records of such office, do hereby
certify that the foregoing is a full, true and correct copy of the record
as same appears in my office.



IN WITNESS WHEREOF, I have hereunto set my hand
and affixed my official seal in the City of Prescott,
County of Yavapai, State of Arizona, on this the
15 day of November, A.D. 20 11
Lucy M. Olson
Deputy Recorder

STATE OF ARIZONA)
) SS
COUNTY OF YAVAPAI)

Return to:
Recording requested by:
AURIC RESOURCES INTERNATIONAL, INC.
P.O.Box 1738
Wickenburg, AZ 85358-1738

**NOTICE OF MINING LOCATION
LODE CLAIM**

NOTICE IS HEREBY GIVEN that the DCM 12 Extension lode mining claim has been located by Bonanza Goldfields Corp., whose current mailing address is 2415 E. Camelback Rd. Suite 700 Phoenix, AZ 85016.

The general course of this claim is north to south and it is situated in the County of Yavapai, State of ARIZONA.

This claim is 1,500 feet in length and 600 feet in width. This claim runs from the location monument on which this location notice is posted approximately 10 feet in a northerly direction to the north end line, thence 1,490 feet in a southerly direction to the south end line, together with 300 feet on each side of the center line. This claim is clearly marked by six monuments; one at each corner and one at the center of each end line of the claim.

The location monument on which this notice is posted is situated within Section 10, T. 10 N, R. 6 W, G&SRM, Arizona, and this claim encompasses portions of the following quarter section(s), Section(s), Township(s), and Range(s) : NE ¼ & SE ¼ S10 T10N R6W G&SRM, Arizona.

The locality of this claim with reference to some natural object or permanent monument and additional information (if any) concerning its locality are as follows: the discovery monument is located 2,990' north thence 3,900' east from the SW corner of S10 T10N R6W.

DATED AND POSTED on the ground this 16th day of October, 2011.

LOCATOR (S): Bonanza Goldfields Corp.

BY: William C. Berridge
William C. Berridge, P. G., Agent

FEE
\$8
\$5
\$1
\$14
CM

RECEIVED
BLM AZ STATE OFFICE
2011 NOV 15 P 3:32
PHOENIX, AZ

AMC412203

CLAIM MAP

LODE (X)

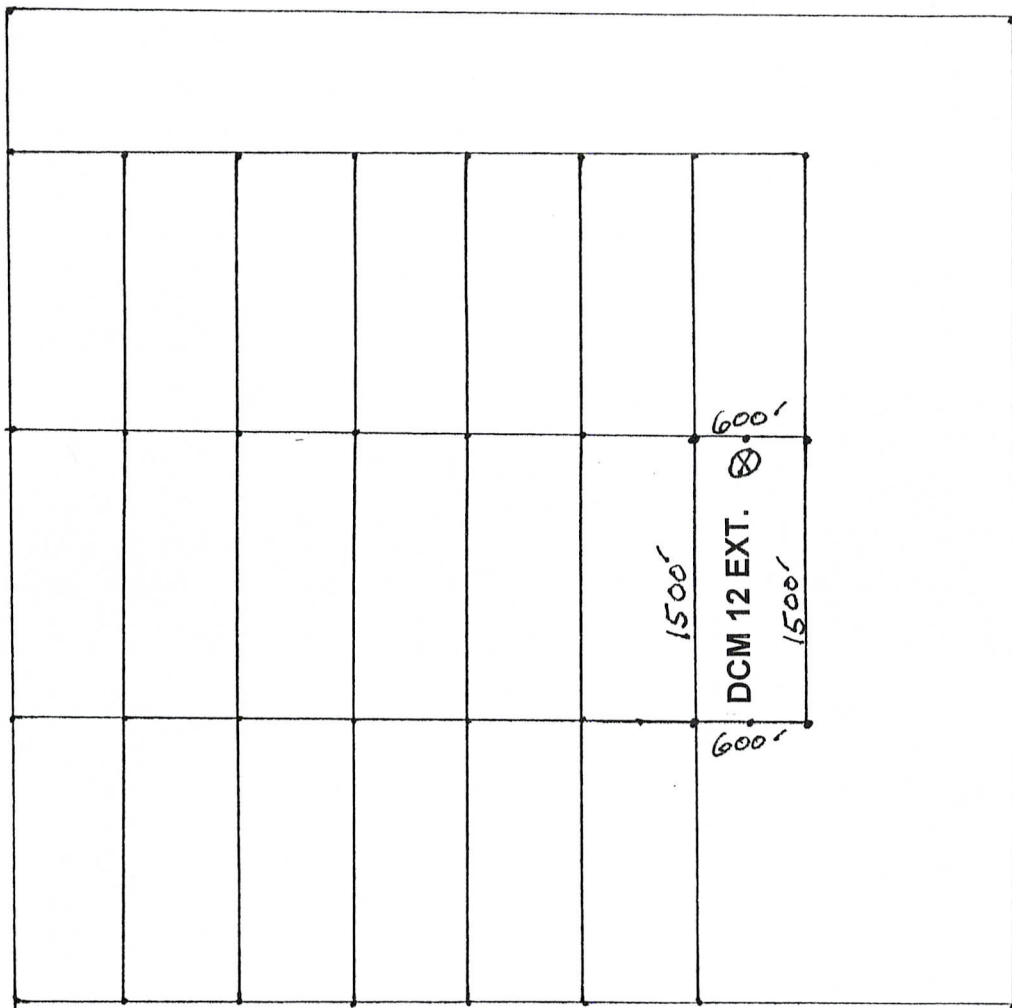
PLACER ()

Section 10

R 6 W

RECORDERS MEMO: LEGIBILITY
QUESTIONABLE FOR GOOD REPRODUCTION

T 10 N



T 10 N

R 6 W

SCALE: 1" = 1000'

AMC412203

1. The above map depicts the DCM 12 Extension mining claim, which is located in Section 10, T. 10 N, R. 6 W, G&SRM, Yavapai County, Arizona.
2. The type of corner and location monuments used are as follows: All corners, end centers and location monuments are 2" X 2" X 5' wood posts.
3. The bearings and distances in degrees and feet between claim corners are as depicted on map.

RECEIVED
BLM, AZ STATE OFFICE
2011 NOV 15 P 3:32
PHOENIX, AZ

ADVISOR TO THE

Department of the Interior
Bureau of Land Management
Phoenix, Arizona

By _____
Recorder
Yavapai County, Arizona

STATE OF ARIZONA
County of Yavapai

ANA WAYMAN-TRUJILLO, County Recorder, in and for the County of Yavapai,
State of Arizona, and custodian of the records of such office, do hereby
certify that the foregoing is a full, true and correct copy of the record
as same appears in my office.



IN WITNESS WHEREOF, I have hereunto set my hand
and affixed my official seal in the City of Prescott,
County of Yavapai, State of Arizona, on this the
5 day of September, A.D. 20 11
Alcy C. Telgar
Deputy Recorder

Input Parameters for Geographic Report with Land

System Id = CR

Admin State = AZ

Geo State =

Casetype Begins With

Case Disp Txt = AUTHORIZED, CANCELLED, EXPIRED, PENDING, REJECTED, RELINQUISHED, VOID, WITHDRAWN

Mer Twp Rng = 14 0100N 0060W

Section = 010, 999

Mtrs =

Commodity =

Commodity Txt =

Pending Org =

Pend Org Decode =

Total Rows Returned: 0